

SARATOGA

commercial real estate

HISTORIC MIXED-USE BUILDING

1015 NORTH STATE STREET, BELLINGHAM, WA

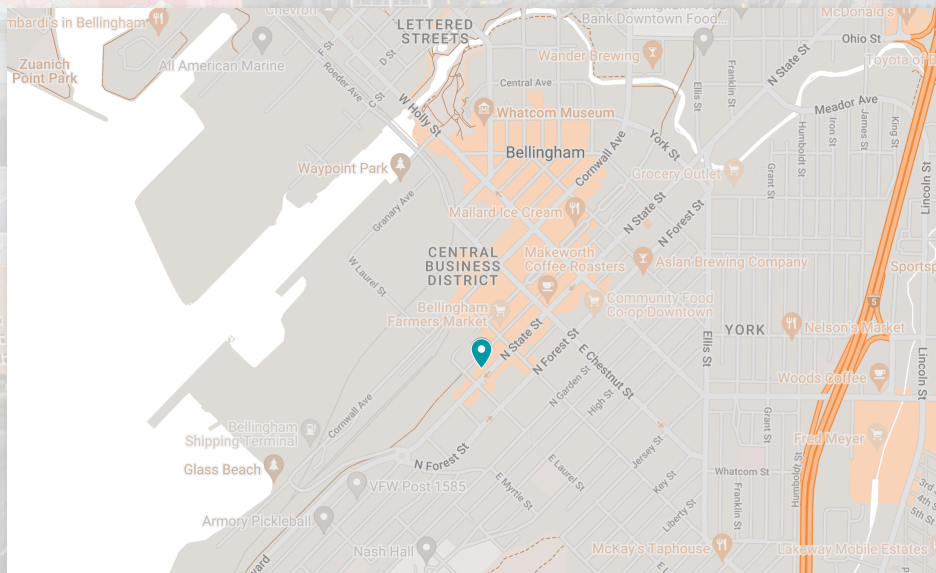


HISTORIC MIXED-USE BUILDING *OWNER/USER OPPORTUNITY*

1015 NORTH STATE STREET, BELLINGHAM, WA

LISTING PRICE: \$2,150,000

- Multi-tenant building located in Bellingham Commercial Core
- 6,530 SF of newly remodeled, turn-key brewery space available
- Owner/user opportunity with additional tenant income to supplement
- Current tenant lease information available upon request



Amia Froese, CCIM, CPM
amia@saratogacom.com
360.610.4331

Hannah Cano
hannah@saratogacom.com
360.610.4335

www.saratogacom.com
228 E CHAMPION, STE 102, BELLINGHAM, WA 98225

INFORMATION CONTAINED HEREIN HAS BEEN OBTAINED FROM SOURCES DEEMED RELIABLE, BUT NOT GUARANTEED. BUYER TO VERIFY.

PROPERTY PHOTOS





DEMOGRAPHIC SUMMARY

1015 N State St, Bellingham, Washington, 98225
 Ring of 1 mile

KEY FACTS

16,549

Population



6,907

Households

26.0

Median Age

\$39,238

Median Disposable Income

EDUCATION

5%

No High School Diploma



19%

High School Graduate



28%

Some College



49%

Bachelor's/Grad/Prof Degree

INCOME



\$46,442

Median Household Income



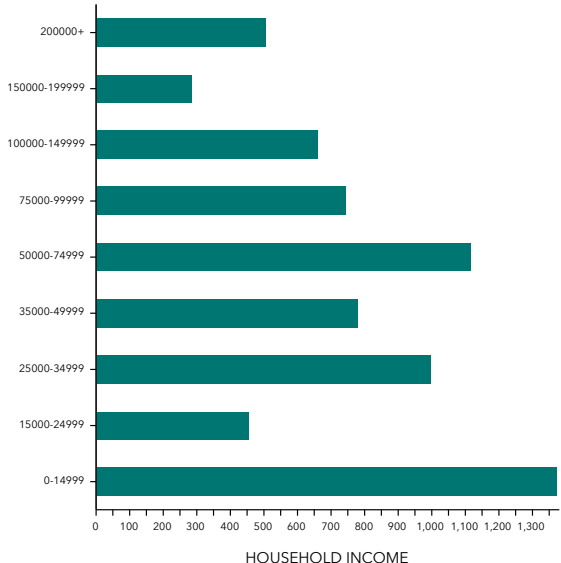
\$32,738

Per Capita Income



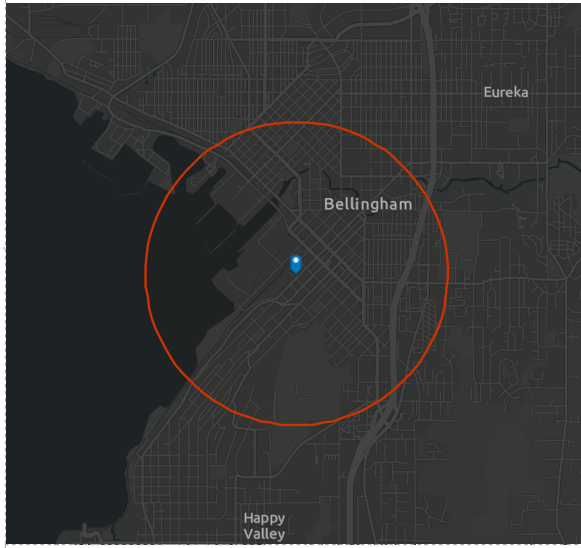
\$13,647

Median Net Worth



HOUSEHOLD INCOME

SARATOGA
commercial real estate



EMPLOYMENT



54%

White Collar



18%

Blue Collar



31%

Services

9.9%

Unemployment Rate

Source: Esri. The vintage of the data is 2023, 2028.

© 2023 Esri

Source: This infographic contains data provided by Esri (2023, 2028).

DEMOGRAPHIC SUMMARY

1015 N State St, Bellingham, Washington, 98225

Ring of 3 miles

KEY FACTS

81,568

Population



35,381

Households

33.6

Median Age

\$52,822

Median Disposable Income

EDUCATION

5%

No High School Diploma



17%

High School Graduate



28%

Some College



50%

Bachelor's/Grad/Prof Degree

INCOME



\$62,356

Median Household Income



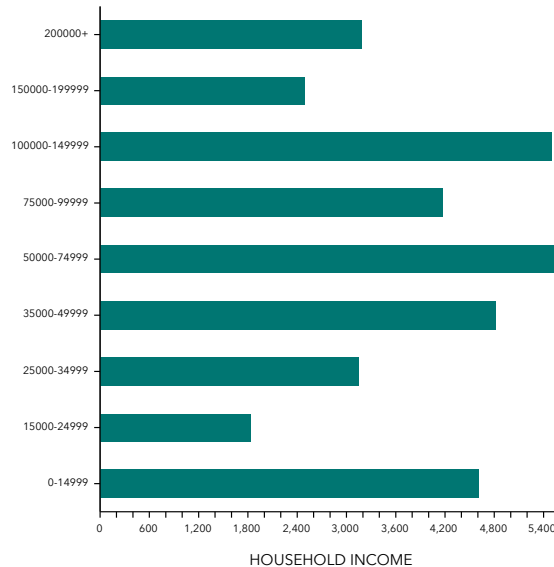
\$41,772

Per Capita Income

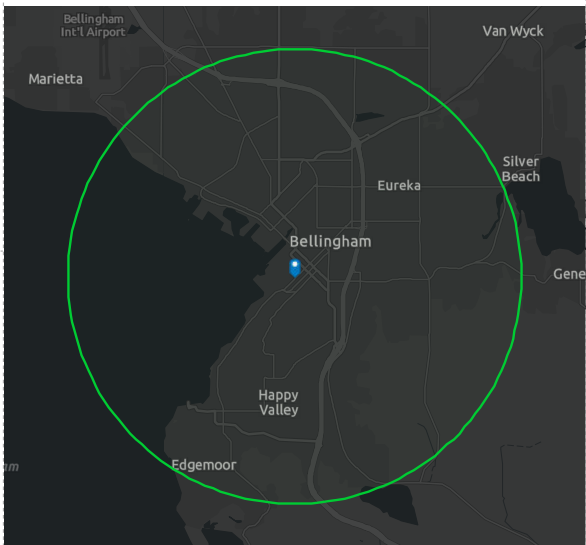


\$72,259

Median Net Worth



HOUSEHOLD INCOME



EMPLOYMENT



64%

White Collar



18%

Blue Collar



21%

Services

5.2%

Unemployment Rate

Source: Esri. The vintage of the data is 2023, 2028.

Source: This infographic contains data provided by Esri (2023, 2028).

© 2023 Esri

DEMOGRAPHIC SUMMARY

1015 N State St, Bellingham, Washington, 98225
Ring of 5 miles

KEY FACTS

109,578

Population



46,902

Households

35.7

Median Age

\$55,179

Median Disposable Income

EDUCATION

4%

No High School Diploma



17%

High School Graduate



29%

Some College



49%

Bachelor's/Grad/Prof Degree

INCOME



\$65,808

Median Household Income



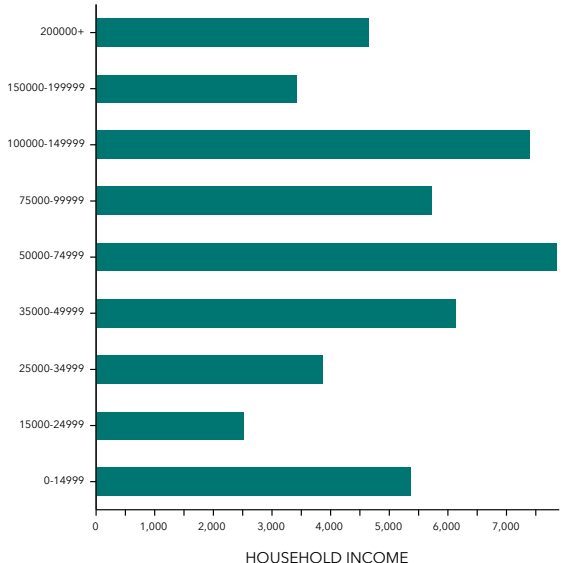
\$43,304

Per Capita Income



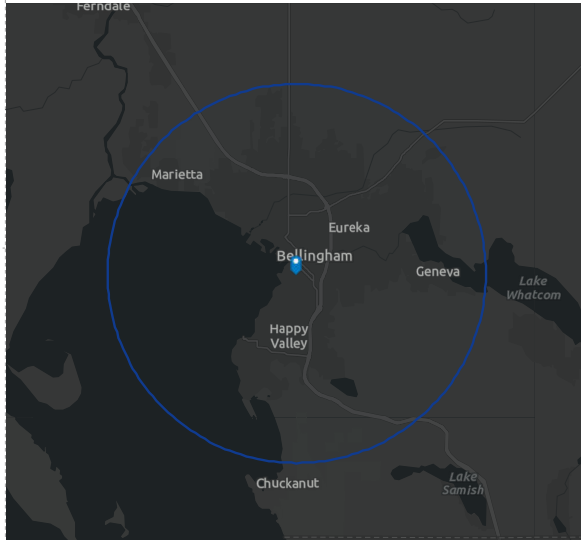
\$93,065

Median Net Worth



HOUSEHOLD INCOME

SARATOGA
commercial real estate



EMPLOYMENT



65%

White Collar



19%

Blue Collar



20%

Services

5.2%

Unemployment Rate

Source: Esri. The vintage of the data is 2023, 2028.

© 2023 Esri

Source: This infographic contains data provided by Esri (2023, 2028).